







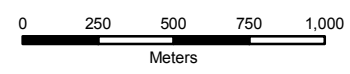


### Legend

-  Turbine
-  Blade Swept Area
-  Buried Cables
-  5m Access Roads
-  Laydown Area
-  Substation/Parking
-  Existing Roads
-  Contours (5 m intervals)

# Gunn's Hill Wind Farm Layout



1:25,000



Jan 8, 2014  
 Prowind Canada Inc.  
 NAD 83 Zone 17